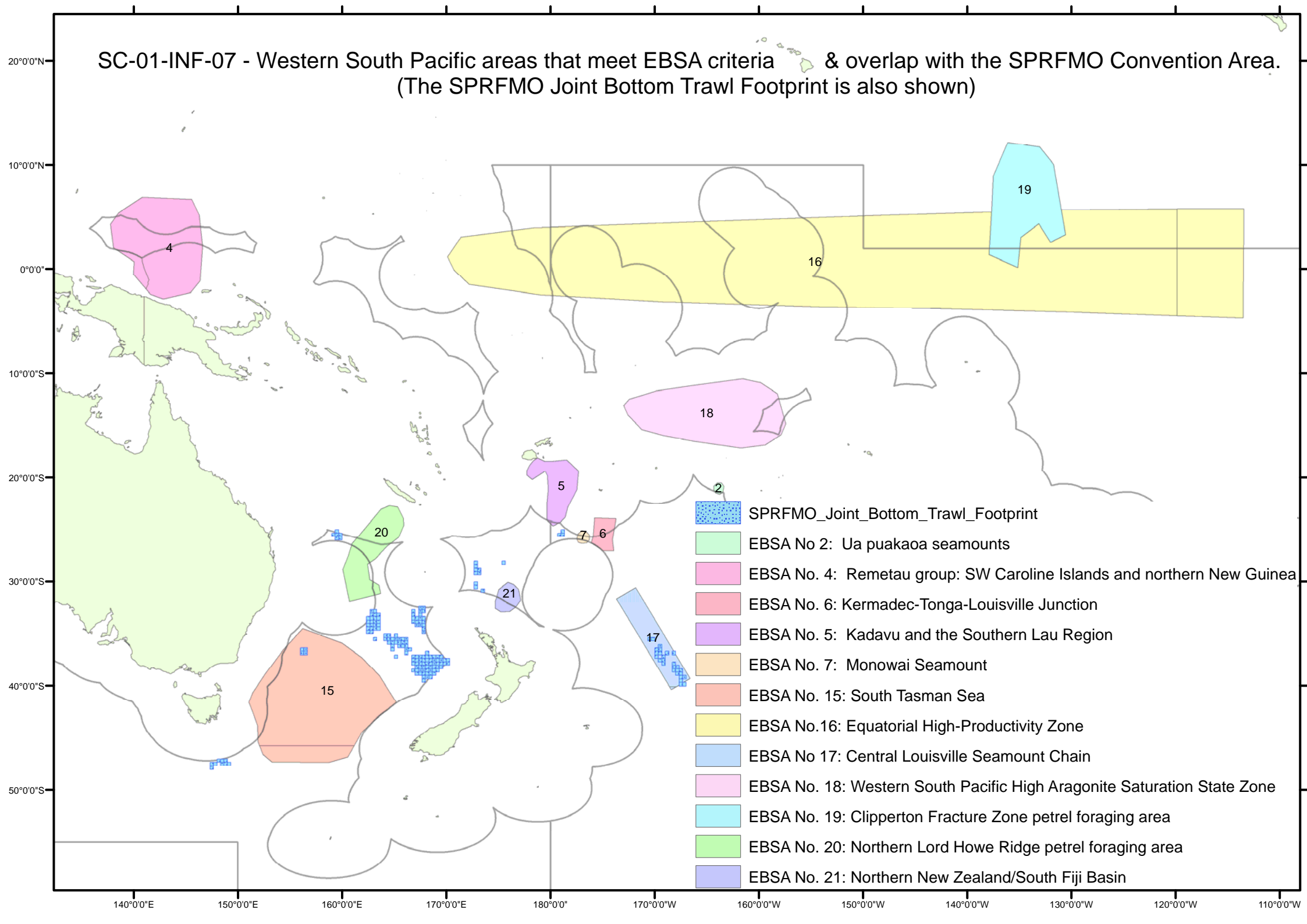












SC-01-INF-07 - Western South Pacific areas that meet EBSA criteria & overlap with the SPRFMO Convention Area.  
 (The SPRFMO Joint Bottom Trawl Footprint is also shown)



-  SPRFMO\_Joint\_Bottom\_Trawl\_Footprint
-  EBSA No. 2: Ua puakaoa seamounts
-  EBSA No. 4: Remetau group: SW Caroline Islands and northern New Guinea
-  EBSA No. 6: Kermadec-Tonga-Louisville Junction
-  EBSA No. 5: Kadavu and the Southern Lau Region
-  EBSA No. 7: Monowai Seamount
-  EBSA No. 15: South Tasman Sea
-  EBSA No. 16: Equatorial High-Productivity Zone
-  EBSA No. 17: Central Louisville Seamount Chain
-  EBSA No. 18: Western South Pacific High Aragonite Saturation State Zone
-  EBSA No. 19: Clipperton Fracture Zone petrel foraging area
-  EBSA No. 20: Northern Lord Howe Ridge petrel foraging area
-  EBSA No. 21: Northern New Zealand/South Fiji Basin